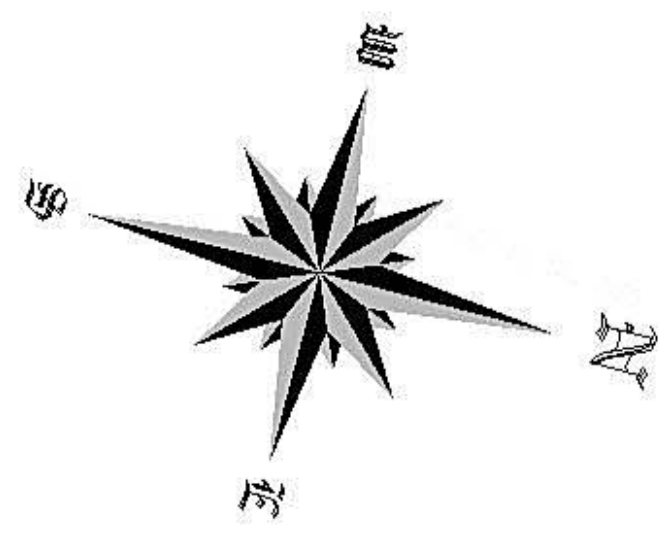
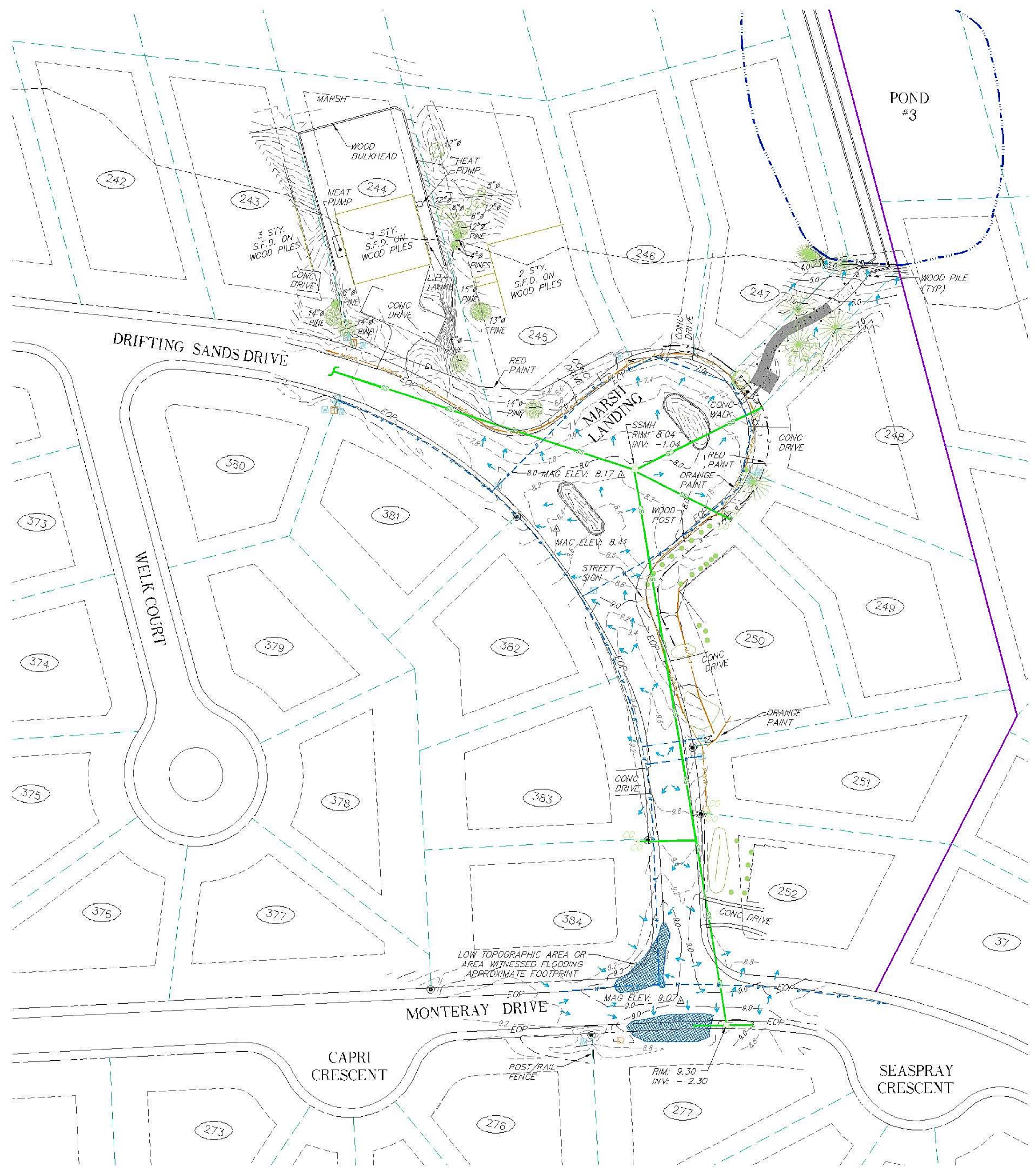
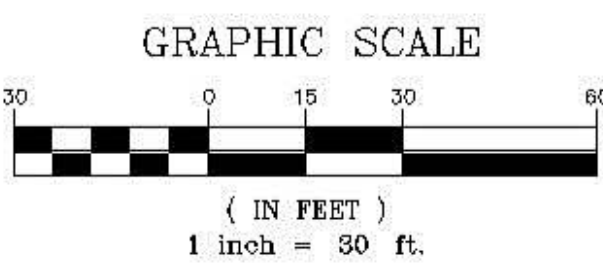


- LEGEND**
- EX. WATER LINE
  - EX. SANITARY SEWER LINE
  - EX. FORCE MAIN SEWER LINE
  - EX. ELECTRIC LINE
  - EX. COMMUNICATIONS LINE
  - EX. STORM DRAIN LINE
  - EX. TOPOGRAPHIC CONTOUR
  - FIBER OPTIC MARKER POST
  - PR. SPOT GRADE ELEVATION
  - FIRE HYDRANT
  - CABLE TV PEDESTAL
  - PHONE PEDESTAL
  - GUY WIRE
  - POWER POLE
  - WATER VALVE
  - EX. SIGN
  - PR. SIGN
  - EX. LIGHT POLE
  - CONTROL POINT
  - EXISTING CONCRETE MONUMENT
  - EXISTING IRON ROD
  - EXISTING IRON PIPE
  - SET IRON ROD
  - EXISTING MAG. HAIL
  - CALCULATED POINT
  - EDGE OF PAVEMENT
  - RIGHT OF WAY
  - PAVEMENT RADIUS (FT.)
  - TOTAL DISTANCE
  - RADIAL DISTANCE
  - SHEET FLOW ARROW



**PRELIMINARY  
NOT FOR CONSTRUCTION  
FOR BID & PERMITTING**

- INDEX**
- SHEET C100 COVER SHEET
  - SHEET EC200 EXISTING CONDITIONS - AREA 1 & 2
  - SHEET EC201 EXISTING CONDITIONS - AREA 3
  - SHEET C300 SITE DRAINAGE IMPROVEMENTS AREA 1 & 2
  - SHEET C301 SITE DRAINAGE IMPROVEMENTS AREA 3
  - SHEET C302 DETAILS SHEET



P.O. Box 1129  
 4425 N. GREATAN HWY  
 KITHAM, NC 27549  
 (252) 261-1453  
 (252) 261-1333  
 C-0836

Civil - Structural  
 Site Development

Coastal

ENGINEERING & SURVEYING, INC.

Copyright © 2020 Coastal Engineering & Surveying, Inc.  
 THIS DOCUMENT IS THE PROPERTY OF COASTAL ENGINEERING & SURVEYING, INC. NO PART OF THIS DOCUMENT IS TO BE REPRODUCED OR TRANSMITTED IN ANY FORM OR BY ANY MEANS, ELECTRONIC OR MECHANICAL, WITHOUT THE WRITTEN PERMISSION OF COASTAL ENGINEERING & SURVEYING, INC.

NO.	DATE	REVISIONS
		DESCRIPTION

**MONTEREY SHORES PHASED DRAINAGE PROJECT**

FOR: MONTEREY SHORES HOA

POPLAR BRANCH TOWNSHIP    CURRITUCK COUNTY    NORTH CAROLINA

**EXISTING CONDITIONS AREAS 3**

DATE: 2/01/19    SCALE: 1"=30'

CHECKED: OFG    DRAWN: MMH

PROJECT NO: P716

CAD FILE: P716 SP3

SHEET: EC201